



# M. J. COLLEGE

## Criterion 4 Infrastructure and Learning Resources

Metric No.	4.1 Physical Facilities	
4.1.3	Number of classrooms and seminar halls	



GPS Map  
Camera Lite

Junwani Rd, Kohka Housing Board, Kohka, Bhilai,  
Chhattisgarh 490023, India

Latitude	Longitude
21.2168915°	81.327157°
Local 02:32:56 PM	Altitude 225.4 meters
GMT 09:02:56 AM	19/04/23



Junwani Rd, Kohka Housing Board, Kohka, Bhilai,  
Chhattisgarh 490023, India

Latitude  
21.2168741°

Longitude  
81.3271641°

Local 02:24:38 PM  
GMT 08:54:38 AM

Altitude 225.8 meters  
19/04/23




Junwani Rd, Kohka Housing Board, Kohka, Bhilai,  
Chhattisgarh 490023, India

Latitude 21.216808333333333° Longitude 81.32734°

Local 02:27:08 PM Altitude 261.8 meters  
GMT 08:57:08 AM 19/04/23



 GPS Map Camera



**Bhilai, Chhattisgarh, India**

Khasra number 2036/19, plot no 41, opp. surya residency, Bhilai,  
Chhattisgarh 490020, India

Lat 21.216864°


Long 81.327216°

19/04/23 09:33 AM GMT +05:30




GPS Map Camera

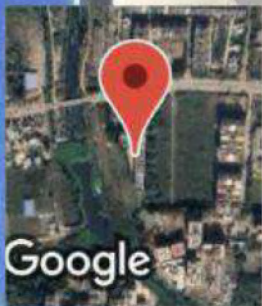
Bhilai, Chhattisgarh, India  
688H+R48, Bhilai, Chhattisgarh 490023, India  
Lat 21.216864°  
Long 81.327264°  
19/04/23 09:32 AM GMT +05:30



Google



GPS Map Camera



**Bhilai, Chhattisgarh, India**

689G+7MW, Kohka Housing Board, Kohka, Bhilai,  
Chhattisgarh 490020, India

Lat 21.216767°

Long 81.327138°

19/04/23 09:33 AM GMT +05:30



**Bhilai, Chhattisgarh, India**

689G+7MW, Kohka Housing Board, Kohka, Bhilai, Chhattisgarh  
490020, India

Lat 21.216972°

Long 81.327218°

19/04/23 09:44 AM GMT +05:30





GPS Map  
Camera Lite

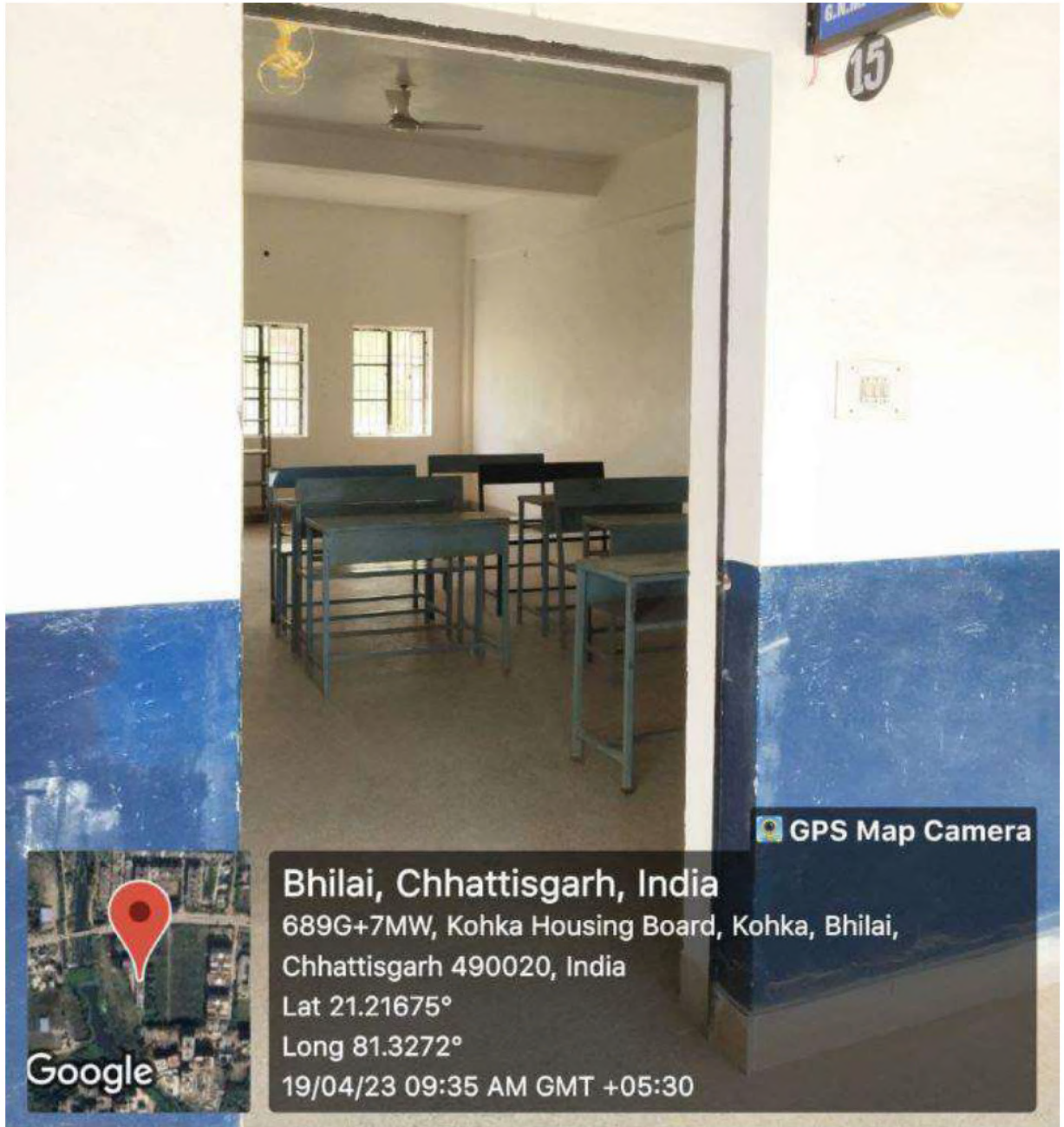
Junwani Rd, Kohka Housing Board, Kohka, Bilai,  
Chhattisgarh 490023, India

Latitude  
21.2168212°

Longitude  
81.3271649°

Local 02:34:16 PM  
GMT 09:04:16 AM

Altitude 225.4 meters  
19/04/23



GPS Map Camera



**Bhilai, Chhattisgarh, India**

689G+7MW, Kohka Housing Board, Kohka, Bhilai,  
Chhattisgarh 490020, India

Lat 21.21675°

Long 81.3272°

19/04/23 09:35 AM GMT +05:30



**Bhilai, Chhattisgarh, India**


Khasra number 2036/19, plot no 41, opp. surya residency, Bhilai, Chhattisgarh 490020, India

Lat 21.216795°

Long 81.327182°

19/04/23 09:36 AM GMT +05:30



 GPS Map Camera



GPS Map  
Camera Lite

Junwani Rd, Kohka Housing Board, Kohka, Bhilai, Chhattisgarh  
490023, India

Latitude  
21.2167237°

Longitude  
81.3272097°

Local 02:38:24 PM  
GMT 09:08:24 AM

Altitude 226.4 meters  
19/04/23

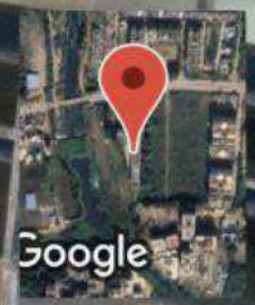


COMPUTER LAB 01

18

KEEP SHOES  
OUTSIDE THE  
LAB


GPS Map Camera



Google

**Bhilai, Chhattisgarh, India**  
689G+7MW, Kohka Housing Board, Kohka, Bhilai, Chhattisgarh  
490020, India  
Lat 21.216755°  
Long 81.327183°  
19/04/23 09:40 AM GMT +05:30



 GPS Map Camera



**Bhilai, Chhattisgarh, India**

689G+7MW, Kohka Housing Board, Kohka, Bhilai, Chhattisgarh  
490020, India

Lat 21.216768°

Long 81.327173°

19/04/23 09:40 AM GMT +05:30



TAGORE HALL

20

GPS Map Camera

Bhilai, Chhattisgarh, India

689G+7MW, Kohka Housing Board, Kohka, Bhilai, Chhattisgarh  
490020, India

Lat 21.216975°


Long 81.327106°

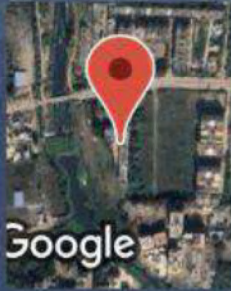
19/04/23 09:47 AM GMT +05:30



Google



 GPS Map Camera



**Bhilai, Chhattisgarh, India**

Khasra number 2036/19, plot no 41, opp. surya residency, Bhilai, Chhattisgarh 490020, India

Lat 21.216854°

Long 81.327164°

19/04/23 09:46 AM GMT +05:30





GPS Map  
Camera Lite

Junwani Rd, Kohka Housing Board, Kohka, Bilai,  
Chhattisgarh 490023, India

Latitude  
21.216892°

Longitude  
81.3271888°

Local 02:55:02 PM  
GMT 09:25:02 AM

Altitude 227.9 meters  
19/04/23

